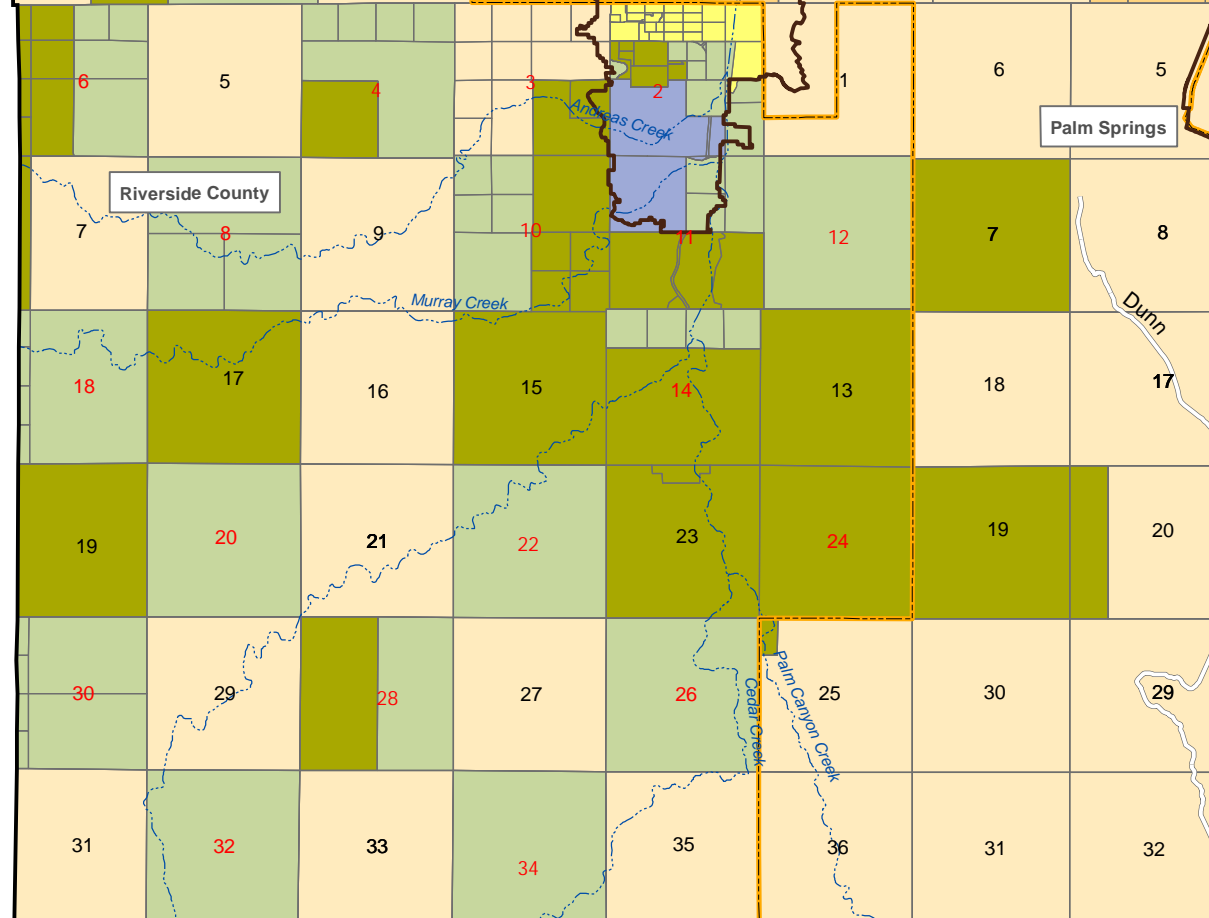
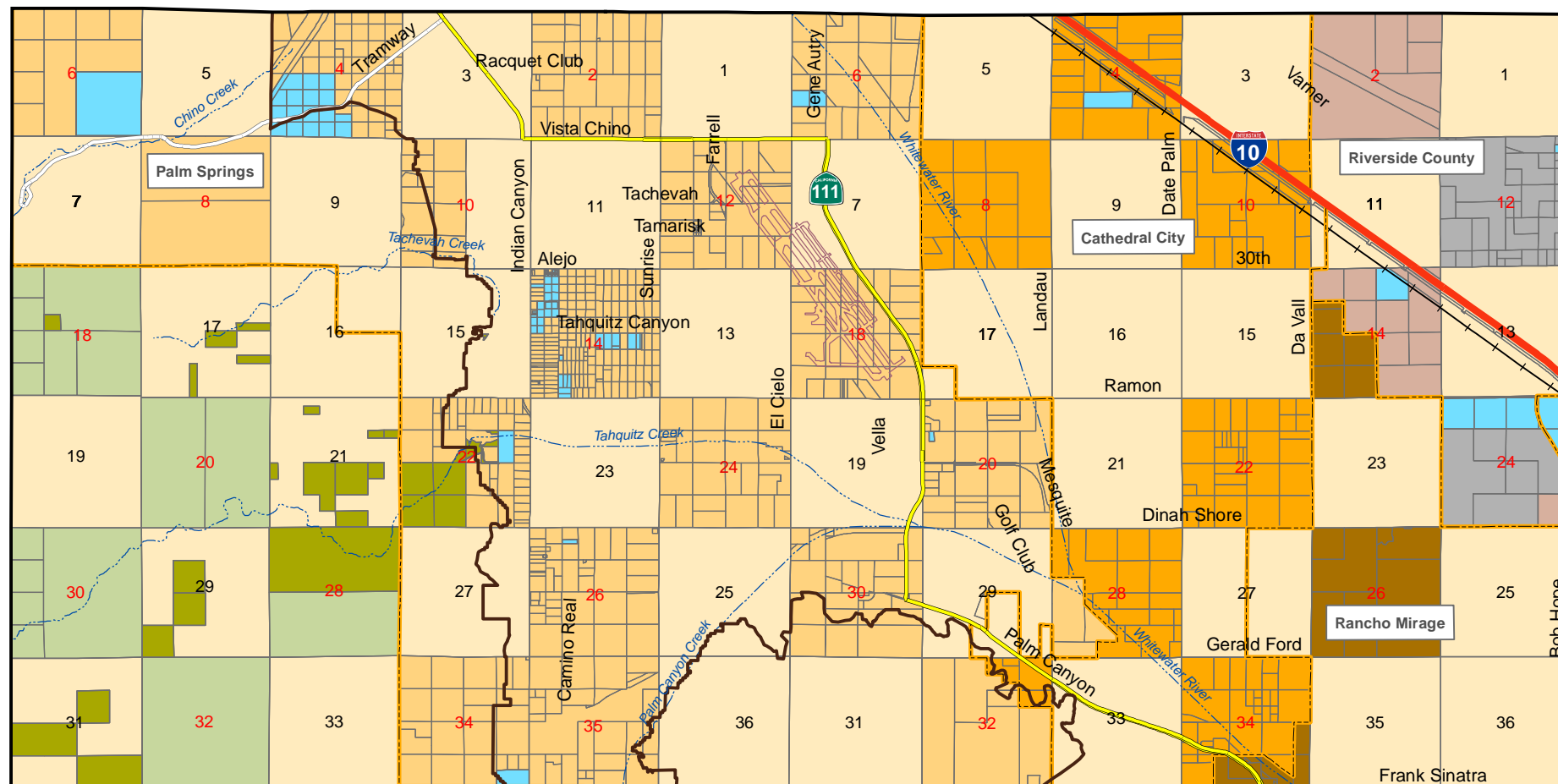


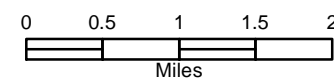


AGUA CALIENTE INDIAN RESERVATION TRIBAL LAND USE ORDINANCE ZONING DISTRICTS AS OF OCTOBER 1, 2013



Zoning Districts

- Land Use Contract, Palm Springs
 - Land Use Contract, Cathedral City
 - Land Use Contract, Rancho Mirage
 - Land Use Contract, Riverside County
 - Specific Plan
 - Tribal Enterprise
 - Low Density Residential
 - Rural Residential
 - Tribal Reserve
 - Heritage Park
 - Off Reservation
- Mountains & Canyons Conservation Area
 - Interstate 10
 - State Highways
 - Railroads
 - Intermittent Streams
 - Whitewater River
 - Political Jurisdictions
 - 14 Reservation Sections



Agua Caliente Band of Cahuilla Indians
Planning & Development Department
5401 Dinah Shore Dr. Palm Springs CA, 92264
Geospatial Information Services
(760) 883 - 1911/Fax (760) 883-1937

